


# NORTH CAROLINA

Department of Transportation



# Survey Results Overview

## Polk County CTP

Wednesday, March 11, 2020

# Overview

## I. Summary

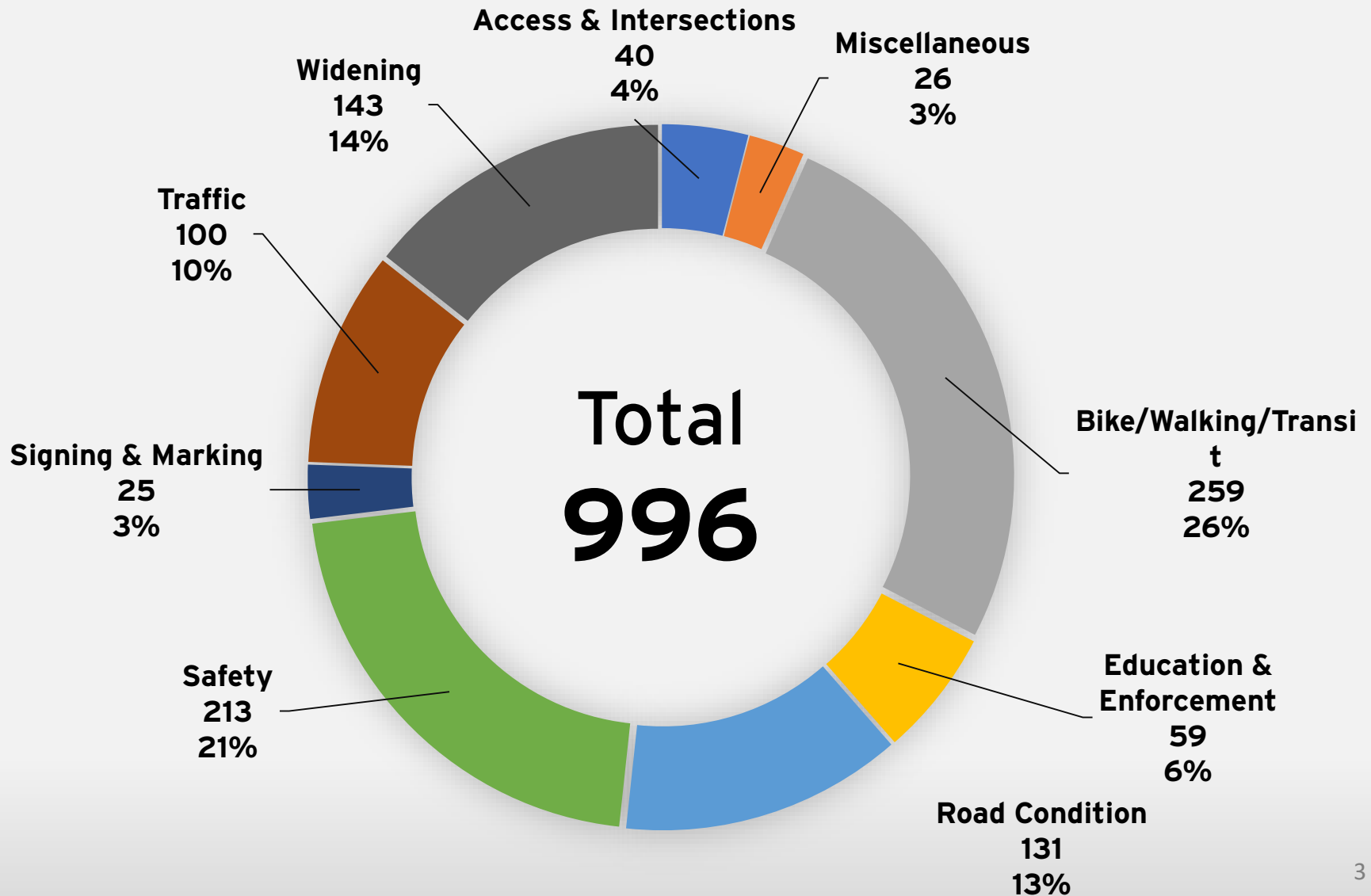
1. Overall Results
2. Top Routes
3. Top Intersections

## II. Overview of Top-Commented Primary/Local Routes

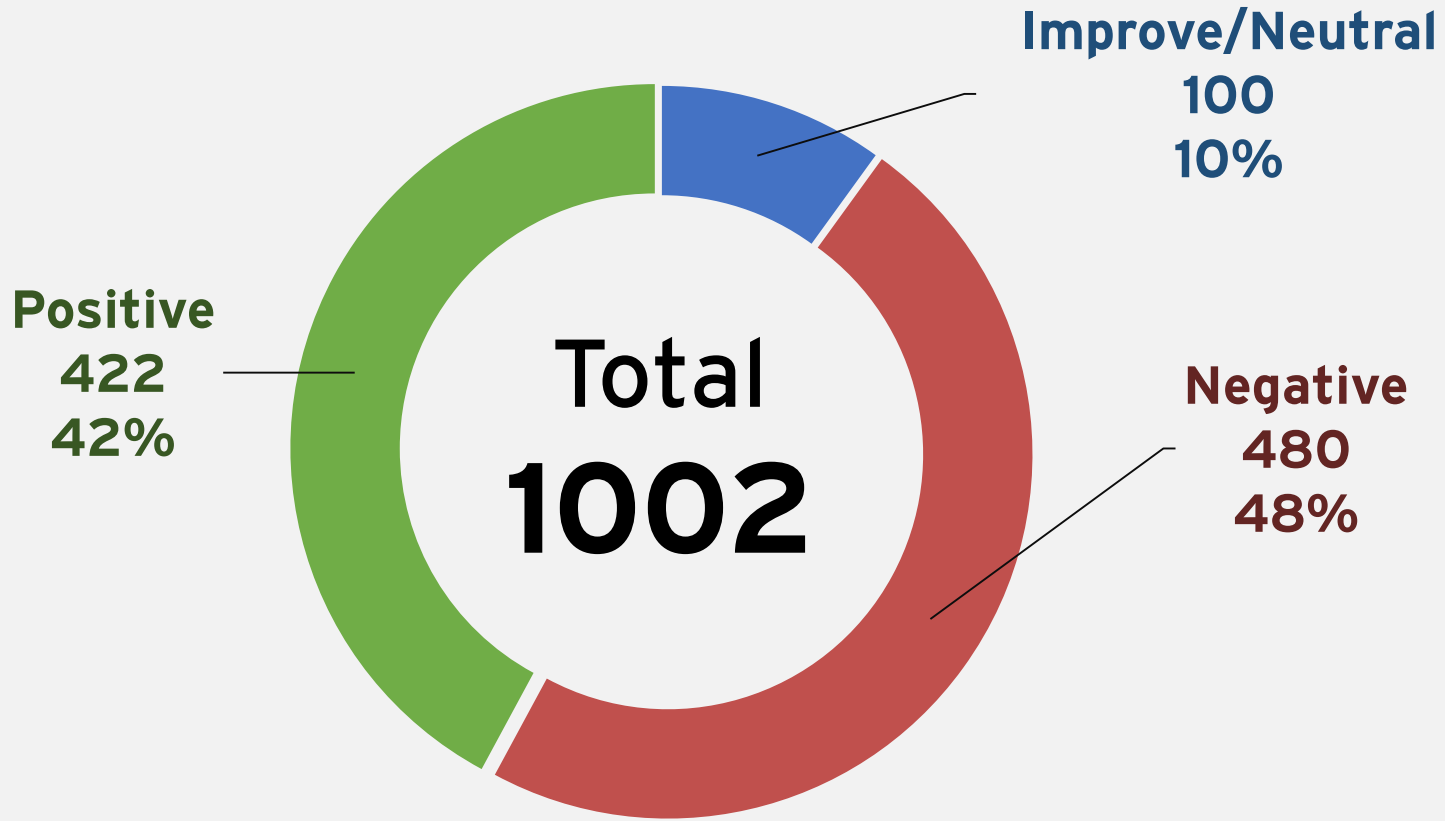
- I. NC 108
- II. US 176
- III. NC 9
- IV. I-26
- V. Top Secondary Roads and Local Streets



# Total Comments – Theme/Key Word



# Total Comments - Sentiment



**Positive =**  
"I like it now"  
**OR**  
"I am in favor of  
doing X"

**Improve/Neutral =**  
"I am fine/don't care now"  
**OR**  
"We could improve this"  
(ex. Speed enforcement)

**Negative =**  
"I don't like it now"  
**OR**  
"I am not in favor of  
doing X"

# Top Routes

Route	Positive	Negative	Improve or Neutral	Total
<b>NC 108</b>	129	53	17	<b>199</b>
<b>US 176</b>	78	16	3	<b>97</b>
<b>NC 9</b>	29	12	1	<b>42</b>
<b>Howard Gap Rd</b>		28	3	<b>31</b>
<b>I-26</b>	12	3	4	<b>19</b>
<b>Skyuka Rd</b>	8	7	1	<b>16</b>
<b>Silver Creek Rd</b>	9	2	4	<b>15</b>
<b>Peniel Rd</b>	7	5	2	<b>14</b>
<b>Green River Cove Rd</b>	6	7		<b>13</b>
<b>Houston Rd</b>	10	2		<b>12</b>
<b>Greenville St</b>	10			<b>10</b>
<b>Big Level Rd</b>	6	2	1	<b>9</b>







# Top Intersections/“Hotspots”

Intersection	Positive	Negative	Improve or Neutral	Total
<b>NC 108 @ I-26</b>	8	18	4	<b>30</b>
<b>NC 108 @ Harmon Field/Howard Gap</b>		14		<b>14</b>
<b>NC 9 @ Landrum Rd</b>		13		<b>13</b>
<b>NC 108 @ US 74</b>		9	4	<b>13</b>
<b>NC 108 @ Weaver St/Food Lion</b>	9	2		<b>11</b>
<b>NC 108 @ Walker/Houston</b>		11		<b>11</b>
<b>NC 108 @ US 74 EB/Fox Mtn</b>	2	4	3	<b>9</b>
<b>NC 9 @ Green River Bridge</b>	1	6		<b>7</b>
<b>Peniel Rd @ Henderson/Luther Durham</b>		6		<b>6</b>
<b>NC 108 @ PCHS</b>	1	3	2	<b>6</b>
<b>NC 108 @ US 74 WB</b>		4	2	<b>6</b>
<b>I-26 @ SC 14/Landrum Rd</b>		6		<b>6</b>


## **II. Top Themes from Top- commented Primary & Secondary Routes**

108

# NC 108 Sections


Section	Top Theme				Total	2 <sup>nd</sup> Top Theme				Total
<b>Tryon to Columbus</b>	<b>Widening</b>	27	1	0	<b>28</b>	<b>Bike/ Walking/ Transit</b>	24	1	1	<b>26</b>
<b>Columbus</b>	<b>Bike/ Walking/ Transit</b>	25	1	2	<b>28</b>	<b>Traffic</b>	0	15	0	<b>15</b>
<b>Columbus to Mill Spring</b>	<b>Widening</b>	18	0	0	<b>18</b>	<b>Safety</b>	0	3	1	<b>4</b>
<b>Mill Spring</b>	<b>Bike/ Walking/ Transit</b>	3	0	0	<b>3</b>					
<b>Mill Spring to County Line</b>	<b>Bike/ Walking/ Transit</b>	4	0	0	<b>4</b>					











108

# NC 108 Top Intersections

Intersection	Top Theme				Total	2 <sup>nd</sup> Top Theme				Total
<b>NC 108 @ I-26</b>	<b>Traffic</b>	0	8	0	<b>8</b>	<b>Access/ Roundabouts</b>	1	4	0	<b>5</b>
<b>NC 108 @ US 74/Fox Mtn</b>	<b>Traffic</b>	0	10	3	<b>13</b>	<b>Safety</b>	0	6	1	<b>7</b>
<b>NC 108 @ Harmon Field/ Howard Gap</b>	<b>Safety</b>	0	14	0	<b>14</b>					
<b>NC 108 @ Walker/Houston St</b>	<b>Traffic</b>	0	11	0	<b>11</b>					
<b>NC 108 @ Weaver St/Food Lion</b>	<b>Access/ Management</b>	0	9	0	<b>9</b>					



# NC 9 Sections

Section	Top Theme				Total	2 <sup>nd</sup> Top Theme				Total
<b>Lake Lure to Mill Spring</b>	<b>Widening</b>	8	0	0	<b>8</b>	<b>Safety</b>	0	4	0	<b>4</b>
<b>Mill Spring</b>	<b>Bike/ Walking/ Transit</b>	25	1	2	<b>28</b>	<b>Traffic</b>	0	15	0	<b>15</b>
<b>Mill Spring to US 74</b>	<b>Widening</b>	2	0	0	<b>2</b>					
<b>US 74 to SC Line (including Green Creek)</b>	<b>Speed</b>	0	2	0	<b>2</b>	<b>Widening</b>	2	0	0	<b>2</b>
<b>Whole Length/No Section</b>	<b>Bike/ Walking/ Transit</b>	13	0	0	<b>13</b>					



# NC 9 Top Intersections

Intersection/ "Hotspot"	Top Theme				Total
<b>NC 9 @ Landrum/Sandy Plains</b>	<b>Safety</b>	0	15	0	<b>15</b>
<b>NC 9 Bridge over Green River</b>	<b>Safety</b>	0	5	0	<b>5</b>



# US 176

Section	Top Theme				Total	2 <sup>nd</sup> Top Theme				Total
Saluda to SC Line	Bike/ Walking/ Transit	63	1	0	65	Safety	0	16	0	16









# Interstate 26

Section	Top Theme				Total	2 <sup>nd</sup> Top Theme				Total
<b>Henderson Co to SC Line</b>	<b>Widening</b>	5	0	0	5	<b>Traffic</b>	2	1	0	3

Interchange	Top Theme				Total	2 <sup>nd</sup> Top Theme				Total
<b>I-26 @ NC 108 (EXIT 67)</b>	<b>Traffic</b>	0	8	0	8	<b>Access/ Roundabouts</b>	1	4	0	5
<b>I-26 @ US 74 (EXIT 66/67)</b>	<b>Misc.</b>	0	3	0	3					
<b>I-26 @ SC 14/Landrum Rd (EXIT 1)</b>	<b>Safety</b>	0	5	0	5					

# Local Road Sections

Local Road or Secondary Road Name	Top Theme				Total	2 <sup>nd</sup> Top Theme				Total
<b>Skyuka Rd</b>	<b>Bike/ Walking/ Transit</b>	7	0	0	7	<b>Safety</b>	0	4	0	4
<b>Silver Creek Rd</b>	<b>Bike/ Walking/ Transit</b>	6	0	0	6					
<b>Peniel Rd/Walker St</b>	<b>Bike/ Walking/ Transit</b>	6	0	0	0	<b>T-Safety</b>	0	4	0	4
<b>Green River Cove Rd</b>	<b>Road Condition</b>	0	6	0	6	<b>Widening</b>	3	0	0	3
<b>Houston Rd</b>	<b>Bike/ Walking/ Transit</b>	5	0	0	5	<b>Safety</b>	3	0	0	3
<b>Greenville St</b>	<b>Bike/ Walking/ Transit</b>	7	0	0	7					
<b>Big Level Rd</b>	<b>Widening</b>	4	0	0	4	<b>Safety</b>	0	3	0	3
<b>Howard Gap Rd</b>	<b>Fix it! (31 Comments)</b>									

## Isothermal CTP Team from NCDOT

- **Dominique Boyd, Project Manager**  
[dlboyd1@ncdot.gov](mailto:dlboyd1@ncdot.gov)  
(919) 707-0932
- **Richard Virgo, Engineer**  
[rwvirgo@ncdot.gov](mailto:rwvirgo@ncdot.gov)  
919-707-0985
- **John A. (Andy) Bailey, Western Piedmont Planning Engineering Supervisor**  
[jabailey@ncdot.gov](mailto:jabailey@ncdot.gov)  
919-707-0991

# Discussion/ Questions